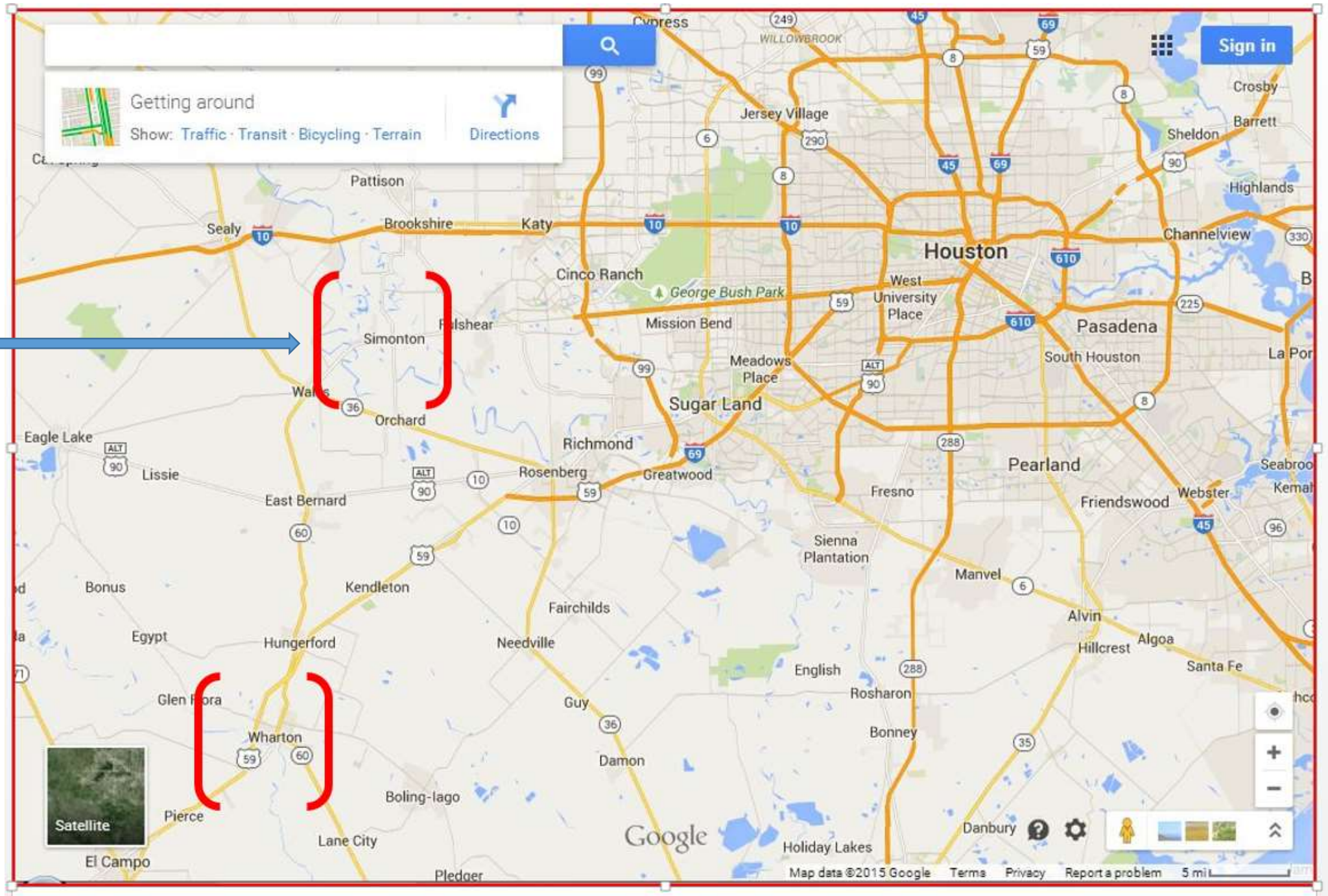



Information for assignment 40-

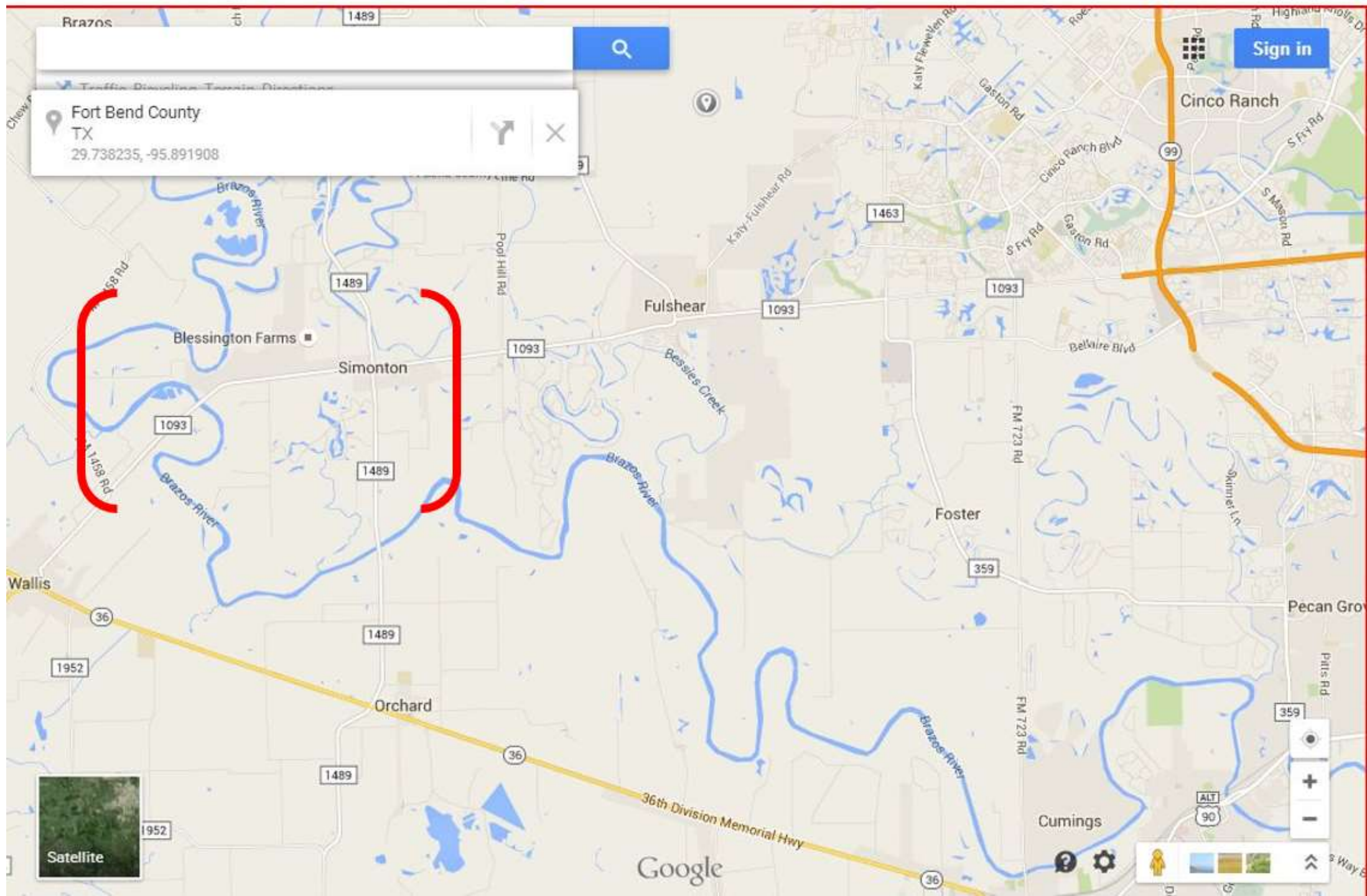
Google map showing where Simonton Texas is located- West of Houston

****Note the Red Brackets**



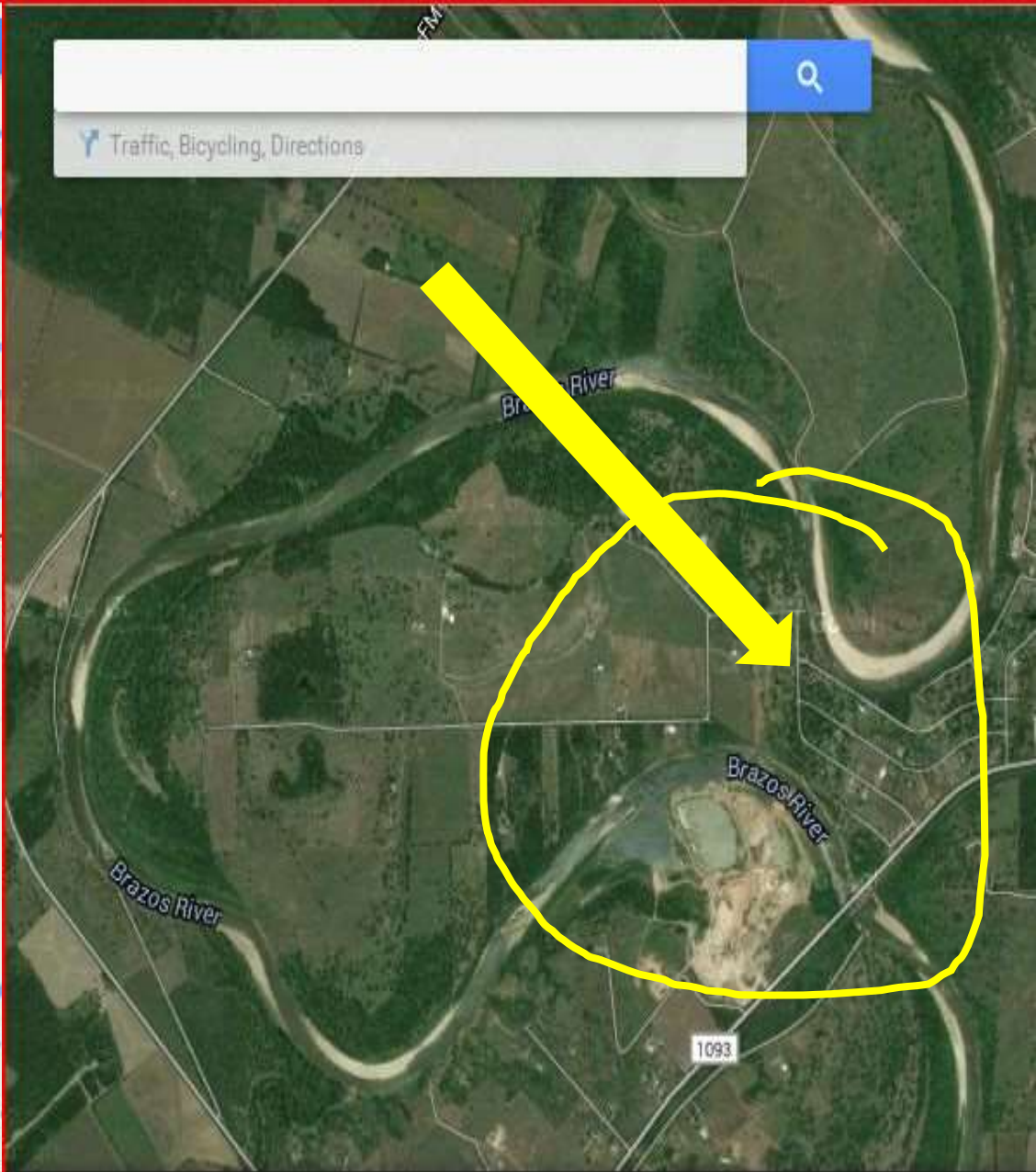
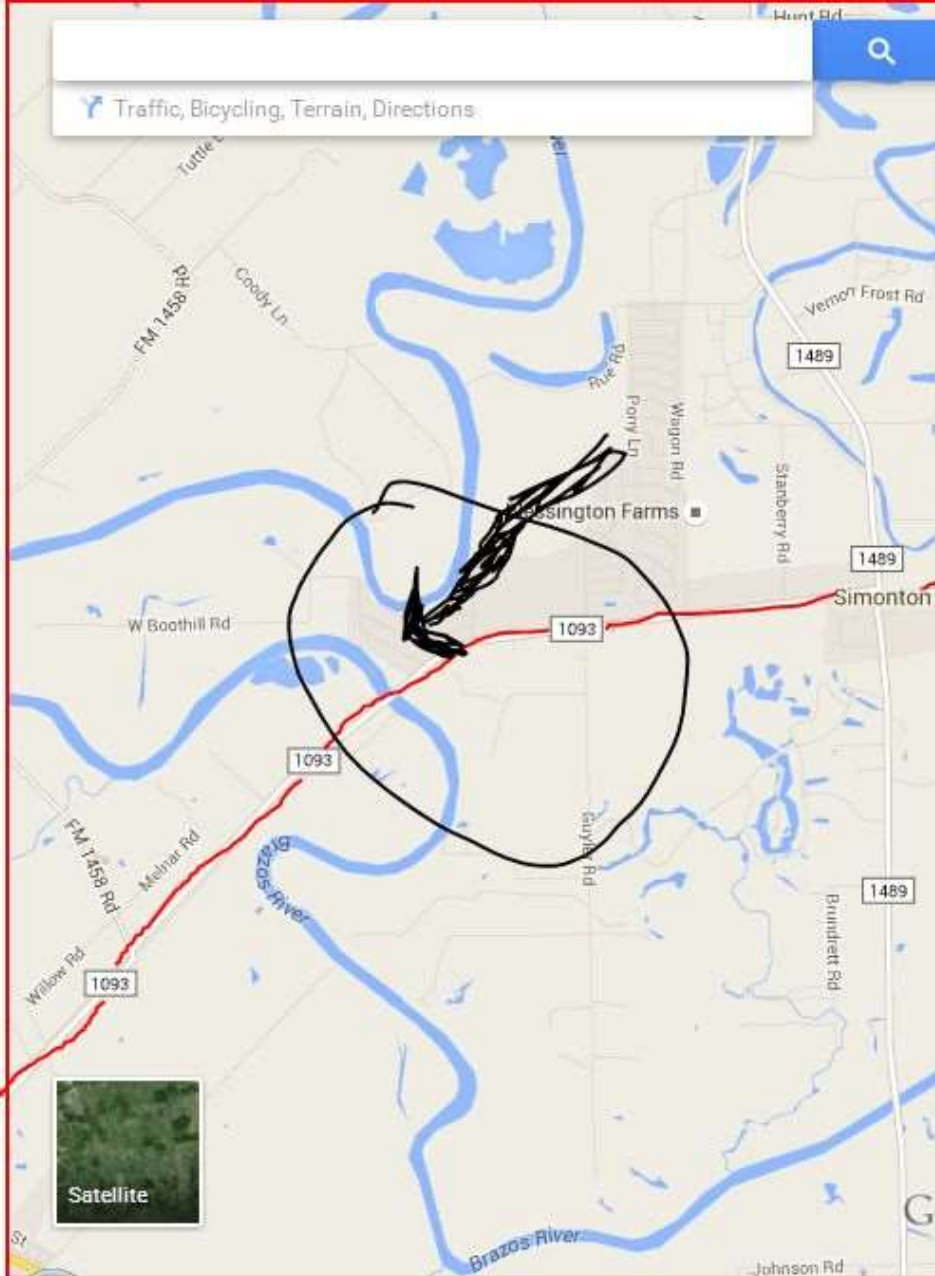
The same Red Brackets In a close up

****Notice the way the Brazos River winds through the area**

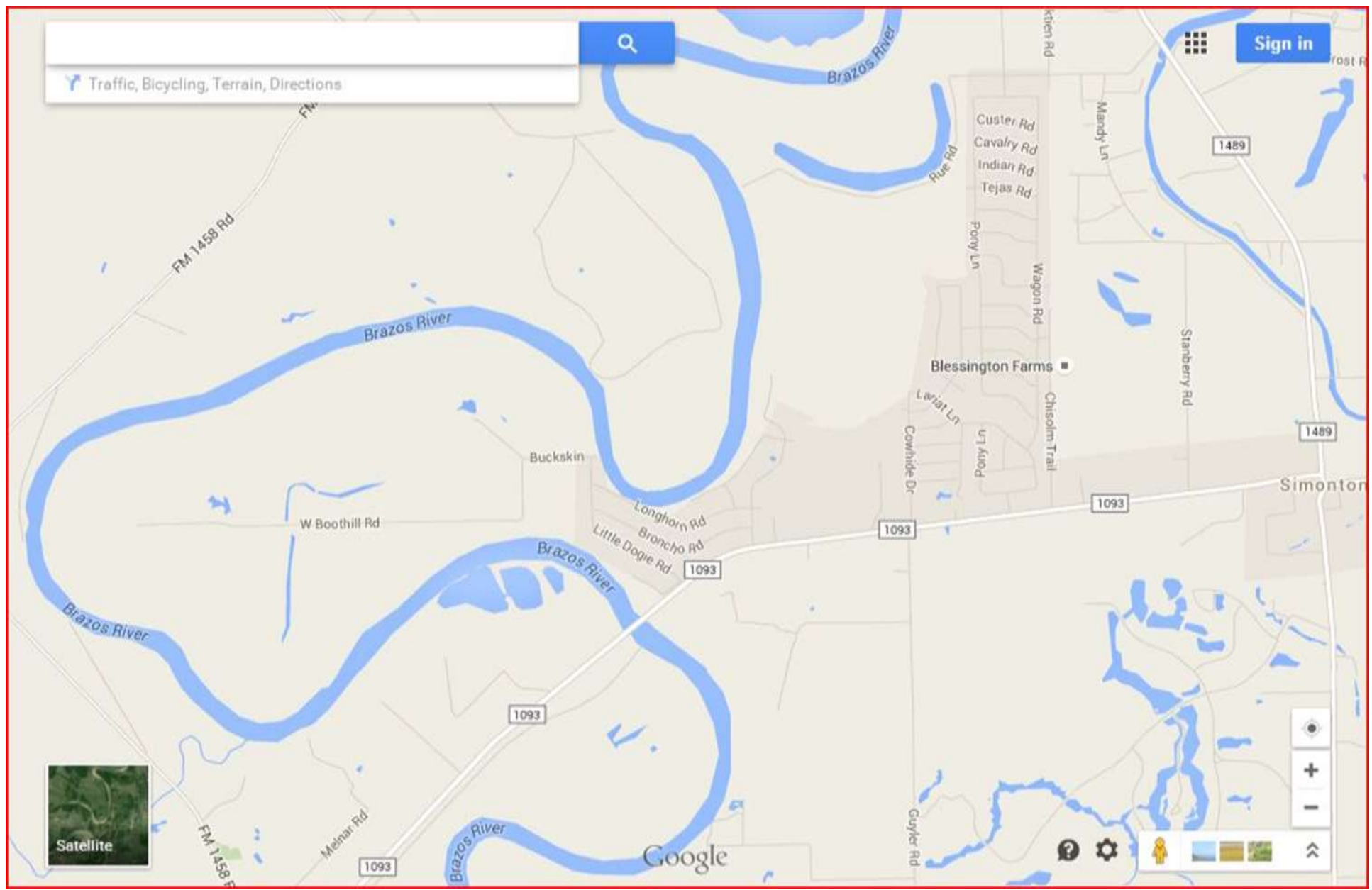


The arrows are pointing to the same residential area

Notice how the river bends and makes a big loop called a meander



In an even closer view- you can see 3 streets- Longhorn Rd, Broncho Rd, and Little Doggie Rd
People were enticed to buy these home because they were close to the river, making it easy for water recreation and rafting- You could start on the north side, float around the meander, and exit on the south side, then just walk home- Sounds great doesn't it?



In May 2015 a massive storm dumped over 10 to 15 inches of rain in a 24 hour period, north of Simonton Texas. Water accumulated in the Brazos River which moves from North Texas towards the south (turns out that May was the wettest month ever on record for the state of Texas, - up to that time)

ASSIGNMENT- 20

***Thinking about rivers and how they flow- what do you think happened at that area shown on the map where those 3 streets are located. Describe what you think in at least ½ a page
Would you want to buy house there?